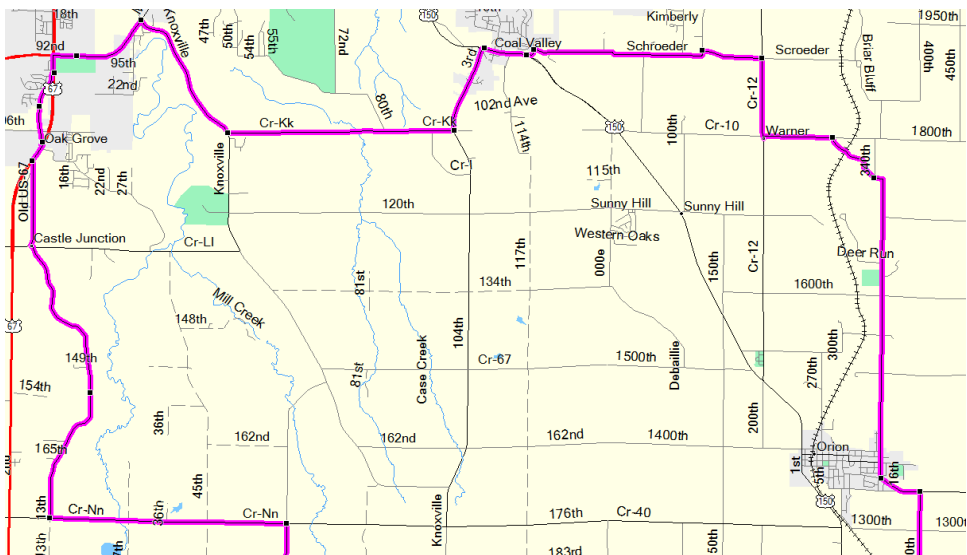

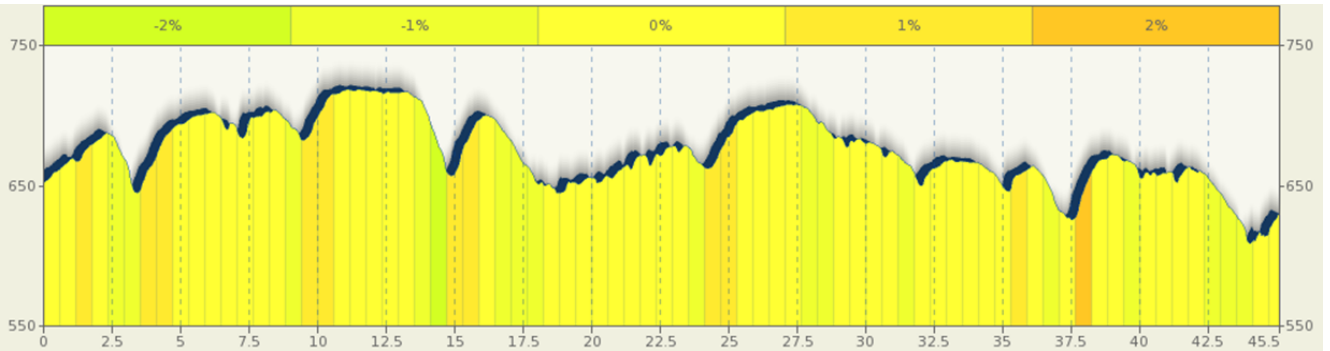
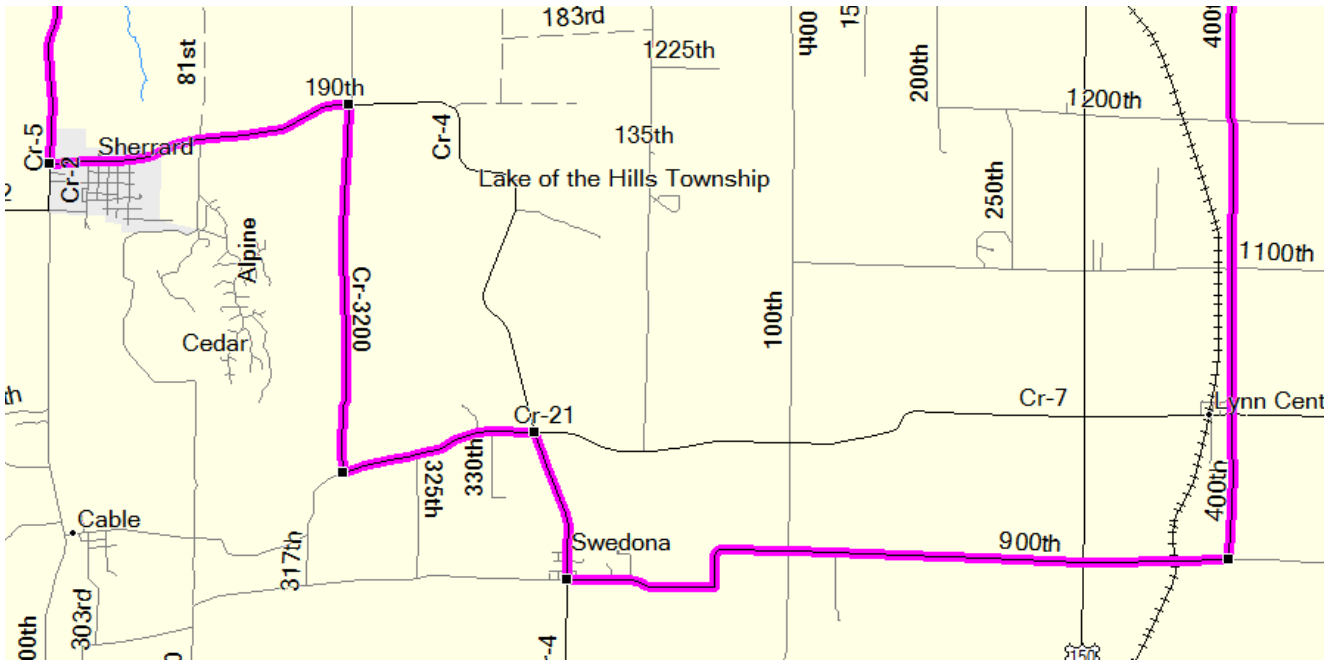


SHERRARD-LYNN CENTER

45.5 miles, 1570ft climbing Start point: Milan Community Center

LEG MILES	TOT MILES	TURN	WAYPOINT
	0.0	L	Leave Milan Community Center
0.1	0.1	S	Cross Rt.67 onto old 67
0.9	1.0	R	Onto Rt.67
0.3	1.3	L	9th St/Old 67
1.1	2.4	L	Veer Left onto Camp Milan Rd/13th St
4.0	6.4	L	CR-NN
3.0	9.4	L	CR-L
1.4	10.8	L	E 1st St/Sherrard
2.1	12.9	R	320th St
2.5	15.4	L	Camp Creek Rd.
1.4	16.8	R	Knoxville Rd.
1.0	17.8	L	Meadow Gate Rd.
4.8	22.6	L	E 400th St
4.5	27.1	L	CR-32
0.5	27.6	R	Veer Right/turns into CR-34
4.0	31.6	S	Warner Castle Rd
0.8	32.4	L	Warner Station Rd
0.9	33.3	R	CR-12/Cemetary Rd
1.0	34.3	L	Schroeder Rd/1900th Ave
0.8	35.1	L	Veer Left
2.4	37.3	L	Stop sign/7th St/Coal Valley
0.1	37.4	R	Rt.150
0.6	38.0	L	W 3rd St.
1.1	39.1	R	CR-KK
2.9	42.0	R	Knoxville Rd.
1.9	43.9	L	Milan Beltway
1.0	44.9	L	Into Camden Park
0.6	45.5	S	Follow to Milan Community Center





Max Elevation: 814ft Min Elevation 584ft

PROPERTY OF QUAD CITIES BICYCLE CLUB 2011